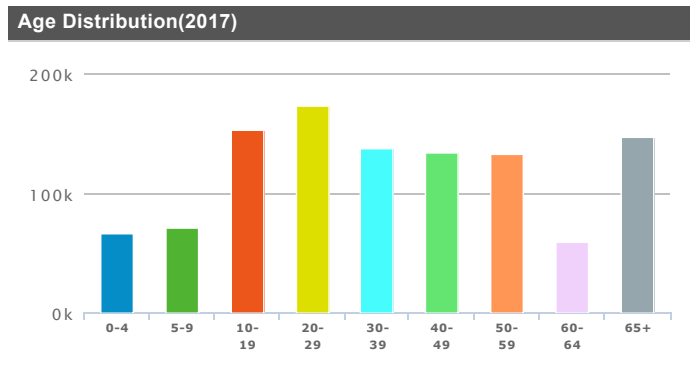


Bryan Demographics Report - 60 Mile Radius (Tejas Center)

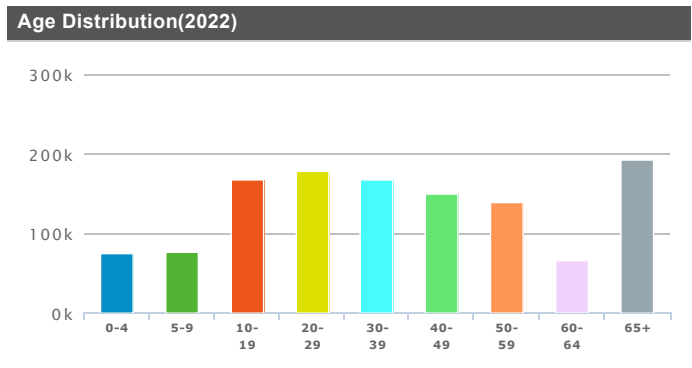
Demographics Report (60 miles radius around Lat: 30.63136 Lng: -96.33767)

Population(2017)	
TOTAL	
	1,078,158

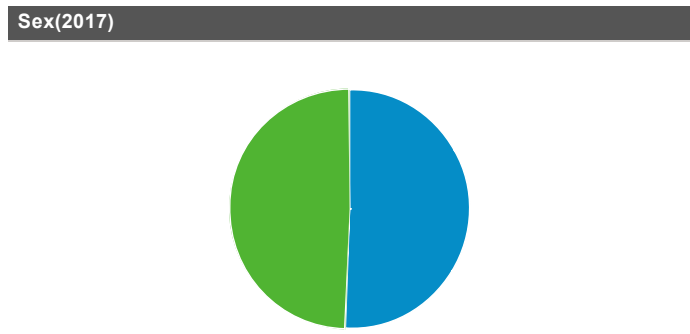


	TOTAL	%
0-4	66,484	6.17
5-9	71,085	6.59
10-19	153,700	14.26
20-29	173,957	16.13
30-39	138,161	12.81
40-49	134,426	12.47
50-59	133,086	12.34
60-64	59,581	5.53
65+	147,678	13.70

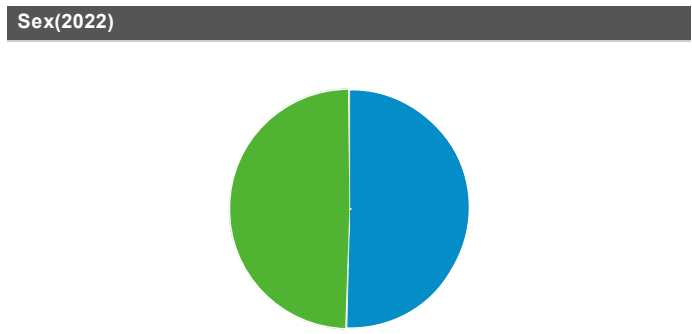
Population(2022)	
TOTAL	
	1,213,713



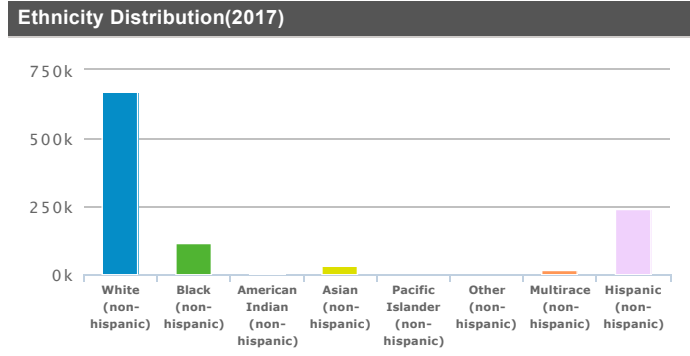
	TOTAL	%
0-4	74,590	6.15
5-9	76,808	6.33
10-19	168,059	13.85
20-29	178,743	14.73
30-39	168,402	13.87
40-49	150,023	12.36
50-59	138,673	11.43
60-64	66,001	5.44
65+	192,414	15.85



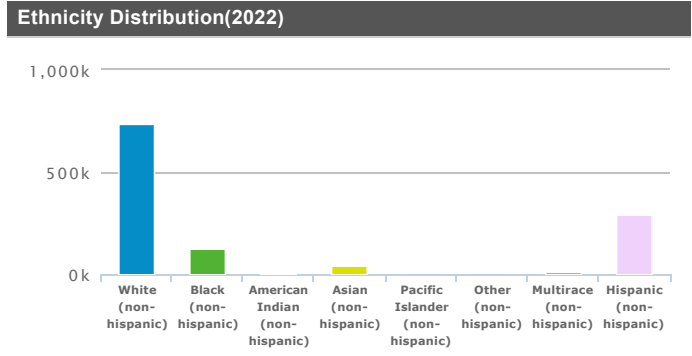
	TOTAL	%
Male	545,471	50.59
Female	532,687	49.41



	TOTAL	%
Male	611,761	50.40
Female	601,952	49.60



	TOTAL	%
White (non-hispanic)	671,591	62.29
Black (non-hispanic)	113,215	10.50
American Indian (non-hispanic)	3,523	0.33
Asian (non-hispanic)	33,493	3.11
Pacific Islander (non-hispanic)	379	0.04

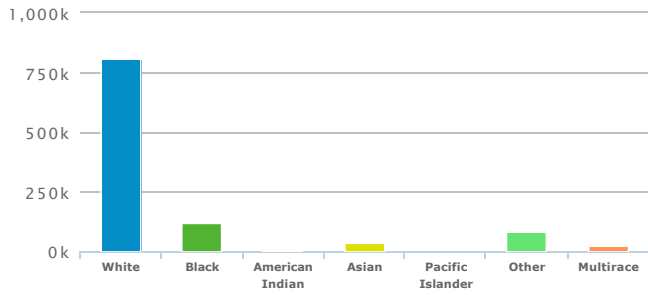


	TOTAL	%
White (non-hispanic)	732,986	60.39
Black (non-hispanic)	125,874	10.37
American Indian (non-hispanic)	4,205	0.35
Asian (non-hispanic)	42,060	3.47
Pacific Islander (non-hispanic)	453	0.04

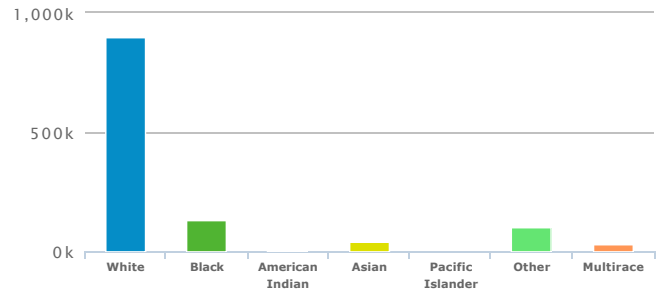
Other (non-hispanic)	1,372	0.13
Multirace (non-hispanic)	14,332	1.33
Hispanic (non-hispanic)	240,306	22.29

Other (non-hispanic)	1,120	0.09
Multirace (non-hispanic)	16,985	1.40
Hispanic (non-hispanic)	290,055	23.90

Race Distribution(2017)



Race Distribution(2022)



	TOTAL	%
White	808,719	75.01
Black	118,411	10.98
American Indian	6,372	0.59
Asian	34,756	3.22
Pacific Islander	517	0.05
Other	82,974	7.70
Multirace	26,409	2.45

	TOTAL	%
White	896,949	73.90
Black	133,553	11.00
American Indian	7,724	0.64
Asian	44,243	3.65
Pacific Islander	636	0.05
Other	98,746	8.14
Multirace	31,862	2.63

Total Households(2017)

	TOTAL	%
Households	389,938	n/a
Families	266,232	68.28

Total Households(2022)

	TOTAL	%
Households	430,348	n/a
Families	299,504	69.60

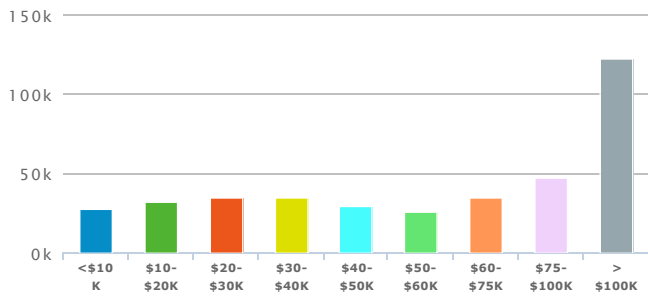
Average Household Income(2017)

TOTAL
90,038.19

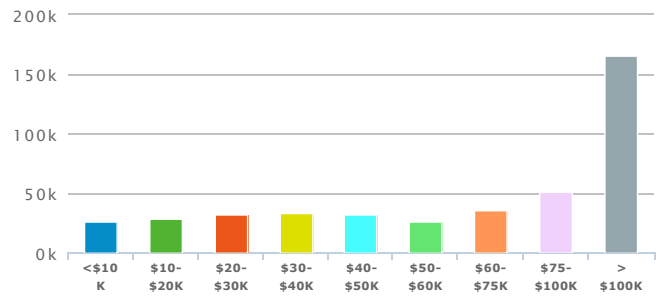
Average Household Income(2022)

TOTAL
112,765.5

Household Income Distribution(2017)



Household Income Distribution(2022)

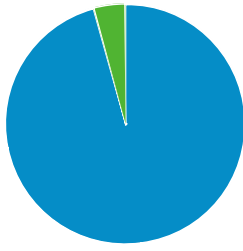


	TOTAL	%
<\$10 K	27,996	7.18
\$10-\$20K	31,926	8.19
\$20-\$30K	34,532	8.86
\$30-\$40K	34,716	8.90
\$40-\$50K	29,676	7.61
\$50-\$60K	26,136	6.70
\$60-\$75K	34,715	8.90
\$75-\$100K	47,495	12.18
> \$100K	122,746	31.48

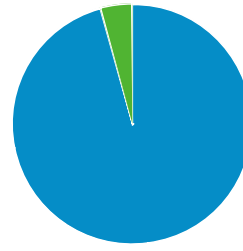
	TOTAL	%
<\$10 K	26,698	6.20
\$10-\$20K	28,807	6.69
\$20-\$30K	31,556	7.33
\$30-\$40K	32,759	7.61
\$40-\$50K	31,632	7.35
\$50-\$60K	26,501	6.16
\$60-\$75K	35,453	8.24
\$75-\$100K	51,433	11.95
> \$100K	165,509	38.46

Labor Force Status(2017)

Labor Force Status(2022)

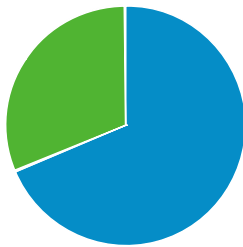


	TOTAL	%
Labor Force	506,649	n/a
Employed	484,062	95.54
Unemployed	21,889	4.32
In Armed Forces	698	n/a
Not In Labor Force	348,871	n/a



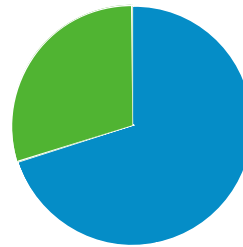
	TOTAL	%
Labor Force	578,089	n/a
Employed	552,336	95.55
Unemployed	24,947	4.32
In Armed Forces	806	n/a
Not In Labor Force	391,568	n/a

Total Number of Housing(2017)



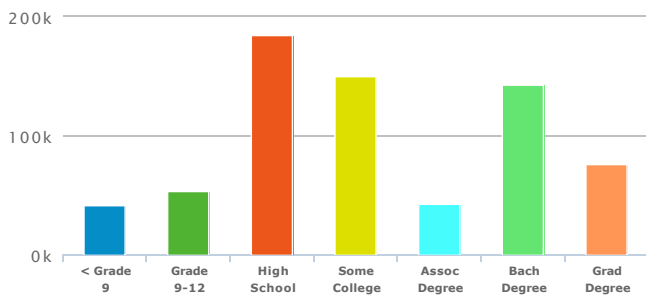
	TOTAL	%
Total Dwellings	424,379	n/a
Owner-Occupied Dwellings	268,283	68.80
Renter-Occupied Dwellings	121,655	31.20
Housing Units Occupied	389,938	91.88

Total Number of Housing(2022)



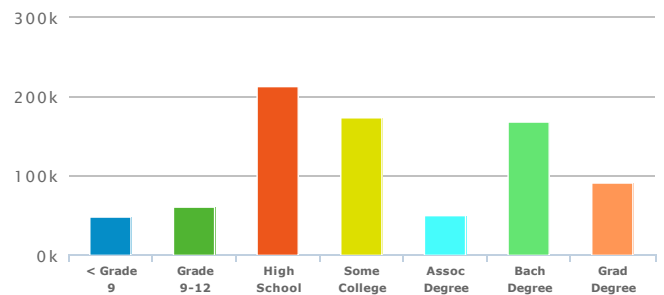
	TOTAL	%
Total Dwellings	466,023	n/a
Owner-Occupied Dwellings	301,752	70.12
Renter-Occupied Dwellings	128,596	29.88
Housing Units Occupied	430,348	92.34

Education Attainment(2017)



	TOTAL	%
< Grade 9	41,239	5.96
Grade 9-12	53,097	7.68
High School	185,111	26.77
Some College	149,683	21.65
Assoc Degree	42,728	6.18
Bach Degree	143,123	20.70
Grad Degree	76,519	11.07

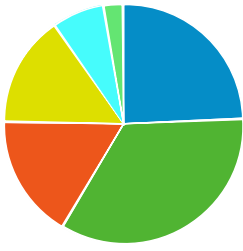
Education Attainment(2022)



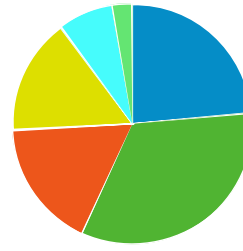
	TOTAL	%
< Grade 9	47,856	5.95
Grade 9-12	61,341	7.62
High School	212,641	26.43
Some College	174,098	21.64
Assoc Degree	49,732	6.18
Bach Degree	167,750	20.85
Grad Degree	91,233	11.34

Size of Household(2017)

Size of Household(2022)



	TOTAL	%
1 Person	93,359	23.94
2 Person	131,279	33.67
3 Person	63,926	16.39
4 Person	57,466	14.74
5 Person	26,913	6.90
6+ Person	10,309	2.64



	TOTAL	%
1 Person	99,551	23.13
2 Person	141,035	32.77
3 Person	73,204	17.01
4 Person	66,178	15.38
5 Person	30,968	7.20
6+ Person	11,830	2.75

Source: Applied Geographic Solutions, 2017

Click anywhere on the map to get information about that point.

Point Identification Tool X

Latitude: 30.643770304495977
Longitude: -96.35209493804723
Address: 643-657 E Villa Maria Rd,
Bryan, TX 77802, USA
[Delete this pinpoint](#)

View reports for this area:

- Labor Force report
- Demographics report
- Consumer Expenditures report
- Wages report
- Business report
- Talent Pool report
- Housing report

Map data ©2018 Google, INEGI | [Terms of Use](#) | [Report a map error](#)